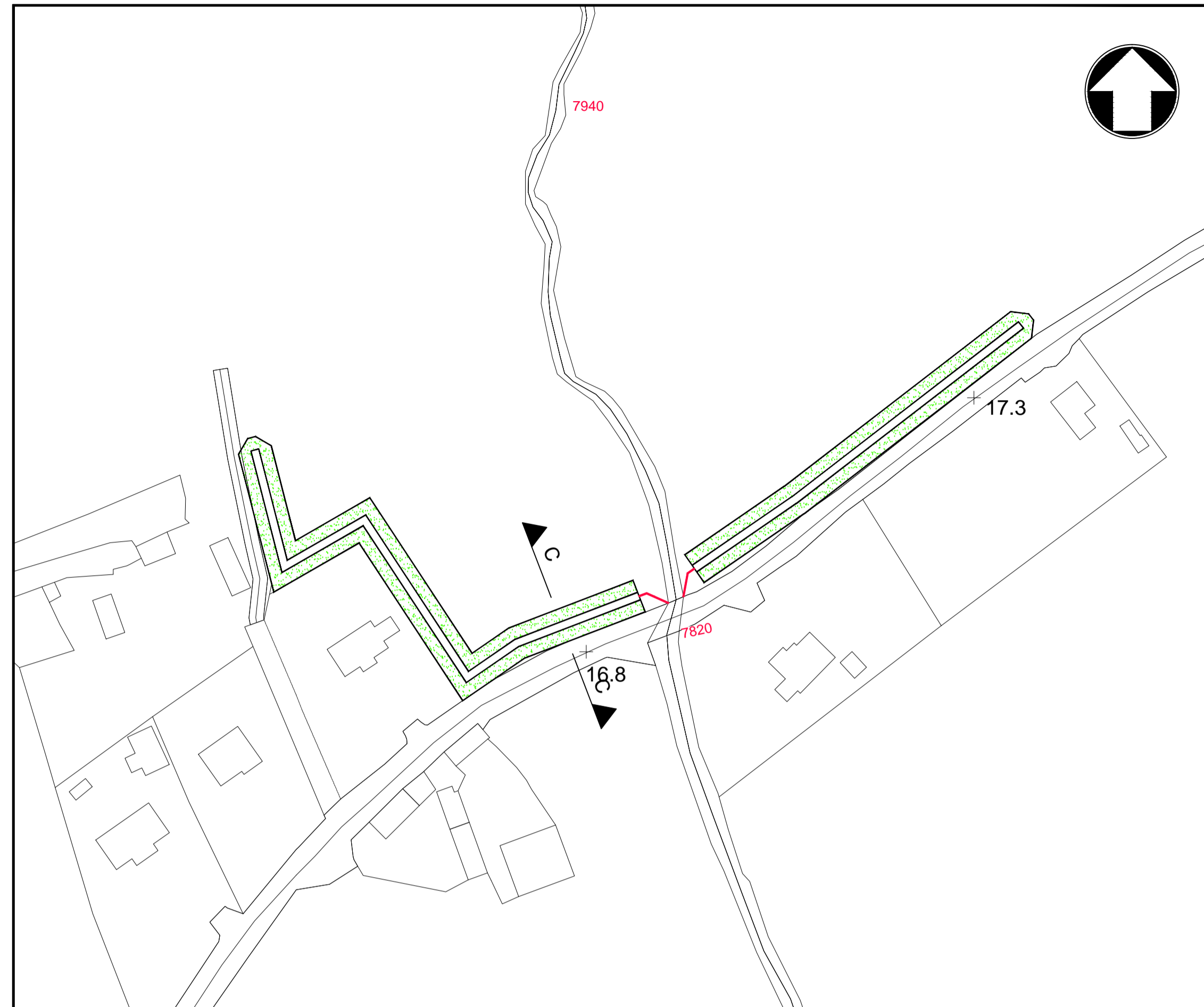


LOCATION PLAN - Ballyhalwick Stream
SCALE 1:1,000



LOCATION PLAN - Kilgariff
SCALE 1:1,000

Notes



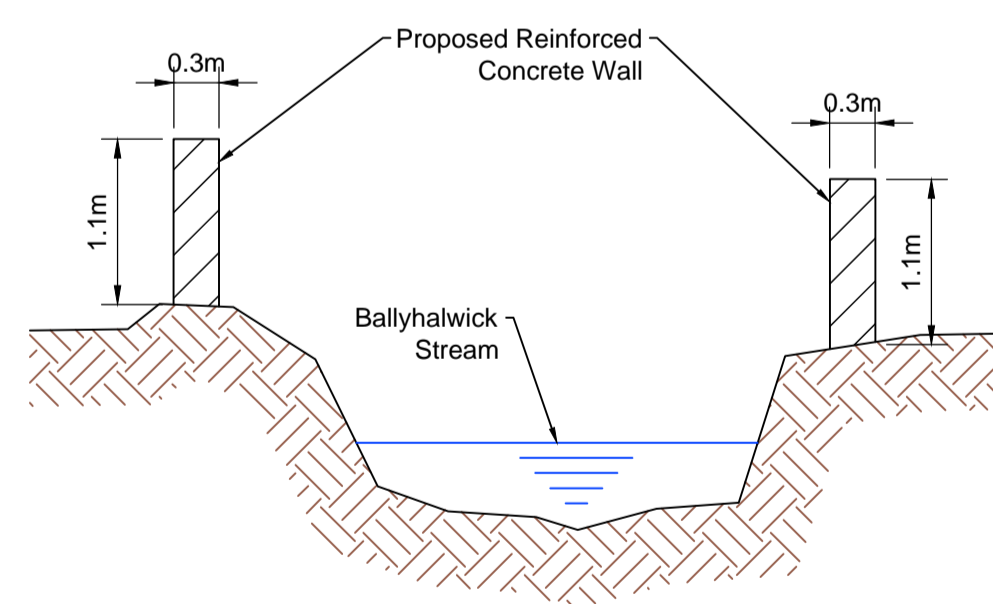
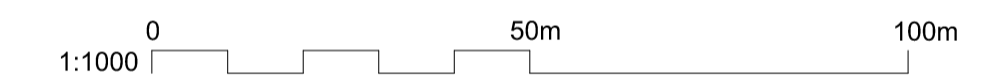
KEY PLAN
Scale NTS

Ordnance Survey Ireland Licence No. EN 0034514
©Ordnance Survey Ireland/Government of Ireland

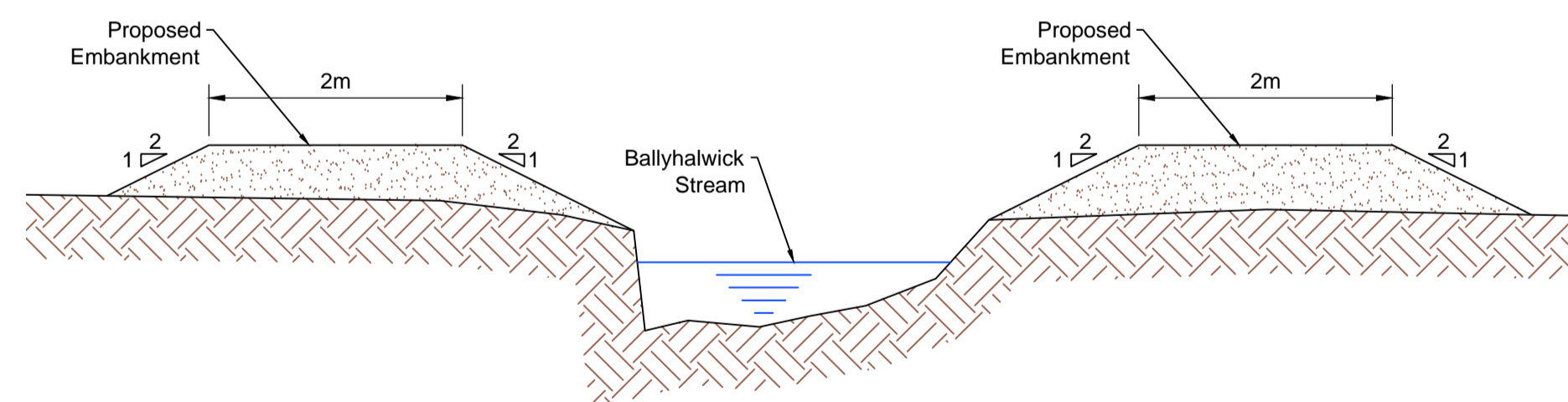
Legend:

- EMBANKMENT
- REPAIR / REPLACE CHANNEL WALL

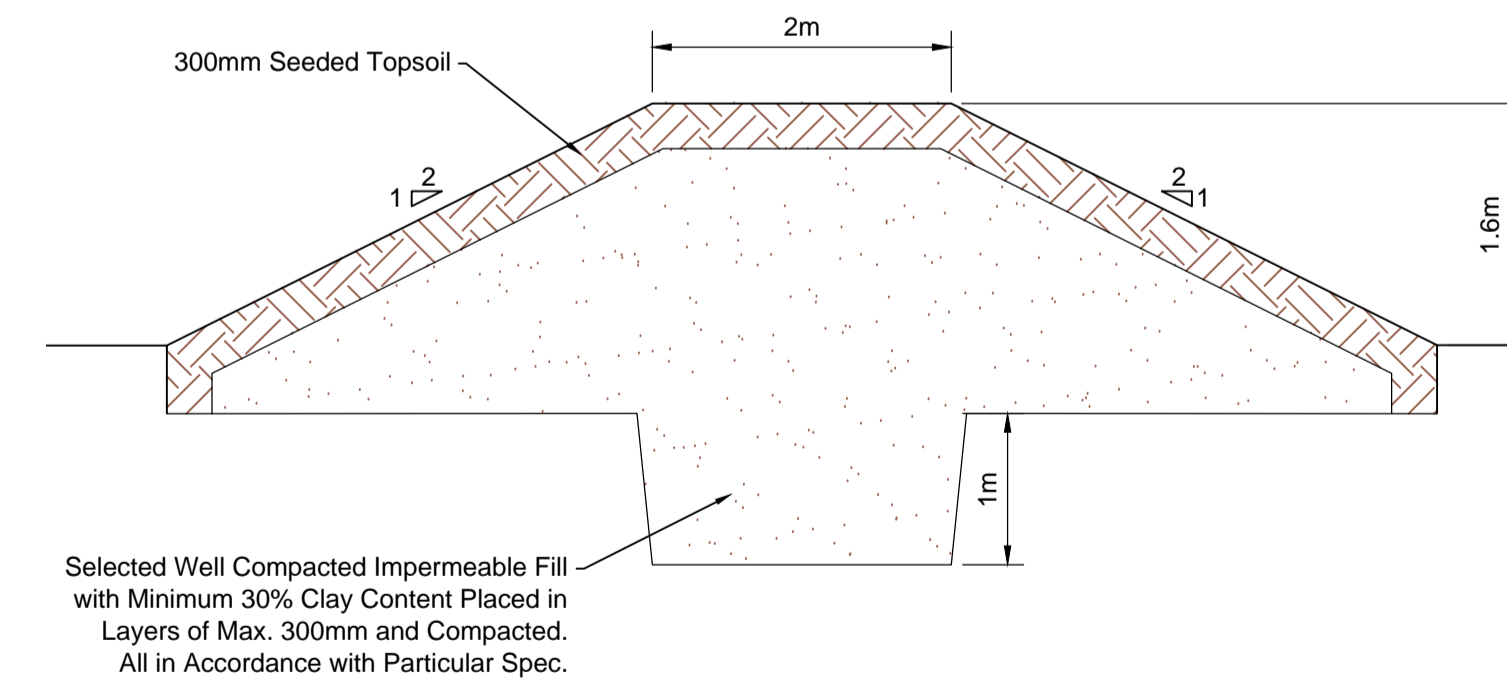
EXHIBITION COPY



SECTION A-A : Ballyhalwick Stream
SCALE 1:50



SECTION B-B: Ballyhalwick Stream
SCALE 1:50



SECTION C-C : Kilgariff
SCALE 1:50

P2	08.12.2014	DGal	For Information	TDon	BOC
P1	04.12.2014	DGal	For Information	TDon	BOC
Rev	Date	Drawn	Description	Ch'k'd	App'd



5 Eastgate Avenue
Eastgate
Little Island
Cork
Ireland
T +353 (0) 21 4809800
F +353 (0) 21 4809801
W www.mottmac.com

Client
The Office of Public Works
Jonathan Swift Street
Trim
Co. Meath



Title
River Fealge (Clonakilty)
Certified Drainage Scheme

Defence Details
Ballyhalwick Stream & Kilgariff

Designed	-	Eng check	T Donovan
Drawn	D Gallagher	Coordination	-
Dwg check	-	Approved	B O'Connor

Scale at A1	Status	Rev	Security
1:1000	PRE	P2	STD

Drawing Number
MMD-332149-N-DR-00-XX-0013