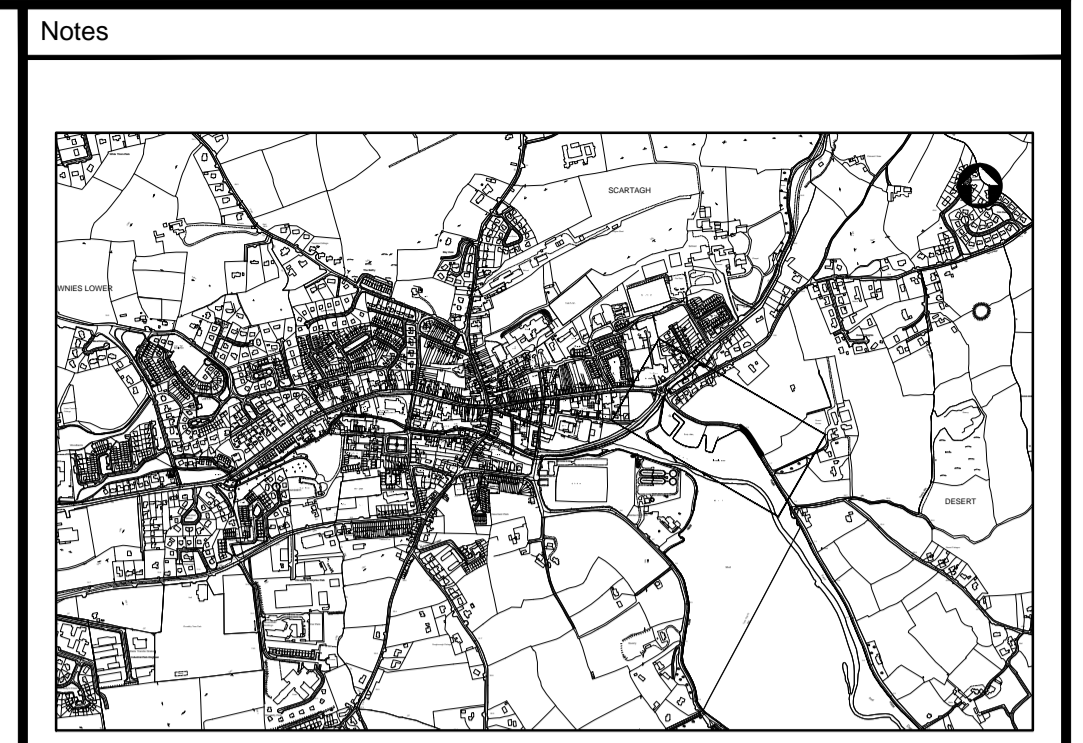


LOCATION PLAN
SCALE 1:2,500



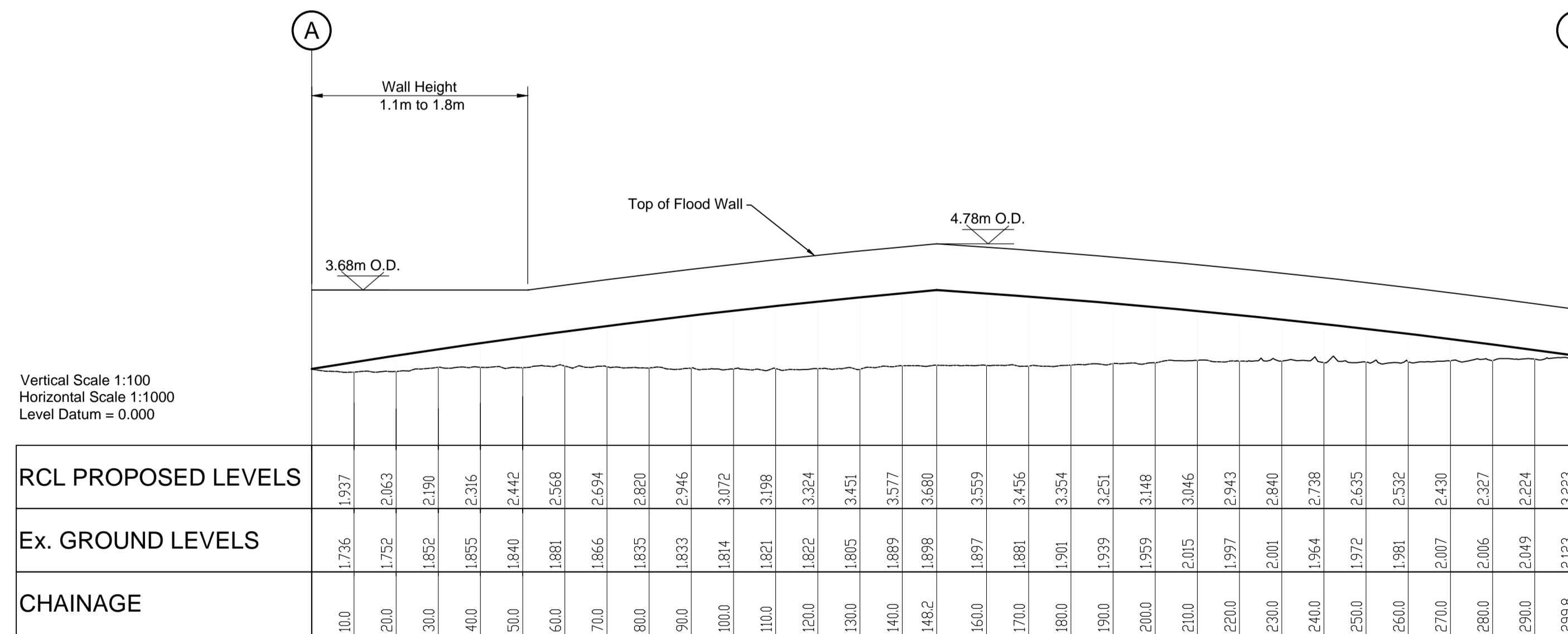
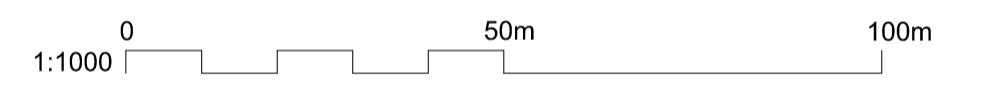
KEY PLAN
Scale NTS

Ordnance Survey Ireland Licence No. EN 0034514
©Ordnance Survey Ireland/Government of Ireland


Legend:

- EMBANKMENT
- REPAIR / REPLACE CHANNEL WALL
- MAINTAIN CHANNEL
- BRIDGE REPAIR
- SURFACE WATER SEWER
- PUMP STATION
- ROAD LEVEL ADJUSTED

EXHIBITION COPY



LONGITUDINAL SECTION - RING ROAD



Section A-A (Ring Road)
Not to Scale

P1	08.12.2014	DGal	For Information	TDon	BOC
Rev	Date	Drawn	Description	Ch'k'd	App'd



5 Eastgate Avenue
Eastgate
Little Island
Cork
Ireland
T +353 (0) 21 4809800
F +353 (0) 21 4809801
W www.mottmac.com

Client
The Office of Public Works
Jonathan Swift Street
Trim
Co. Meath



Title
River Fealge (Clonakilty)
Certified Drainage Scheme

Defence Details
Ring Road

Designed	-	Eng check	T Donovan
Drawn	D Gallagher	Coordination	-
Dwg check	-	Approved	B O'Connor

Scale at A1	Status	Rev	Security
1:1000	PRE	P1	STD

Drawing Number
MMD-332149-N-DR-00-XX-0017